

**+NOTICE!!**

**These documents have been scanned!**

**Do not place un-scanned documents beneath this notice!**

**Do not remove this notice from this file!**

GPO Jacket No. 560-102  
Print Order 61540  
Rise Business Services, LLC  
Job=AZ15 8/14/2019



Box Number= AZ15230



Claim Begin-End: AMC448319-AMC448321

**1 Initial Receipt**



AZ15230-6 AMC341087-AMC454410

**United States Department of the Interior**  
**Bureau of Land Management**  
 DIV OF LANDS, MINRLS & ENERGY  
 ONE N CENTRAL AVE  
 PHOENIX, AZ 85004 -4427  
 Phone: 602-417-9200

Receipt

No: 4046456

<b>Transaction #:</b> 4157839	
<b>Date of Transaction:</b> 12/20/2017	
CUSTOMER:	
	ROY E STEPHENS 3499 STRATFIELD DR NE BROOKHAVEN, GA 30319-2530 US

ENTERED  
 JAN 03 2018  
 BY: *RJm*

LINE #	QTY	DESCRIPTION	REMARKS	UNIT PRICE	TOTAL
1	3.00	LOCATABLE MINERALS / MINING CLAIMS-NEW, UNADJUD, ONE OR MORE AUTH NOS / NEW MINING CLAIM PROCESSING FEE CASES: AMC448319/\$20.00, AMC448320/\$20.00, AMC448321/\$20.00		- n/a -	60.00
2	3.00	LOCATABLE MINERALS / MINING CLAIMS-NEW, UNADJUD, ONE OR MORE AUTH NOS / NEW MINING CLAIMS LOCATION FEE CASES: AMC448319/\$37.00, AMC448320/\$37.00, AMC448321/\$37.00		- n/a -	111.00
3	3.00	LOCATABLE MINERALS / MINING CLAIMS-NEW, UNADJUD, ONE OR MORE AUTH NOS / NEW MINING CLAIMS MAINTENANCE FEE CASES: AMC448319/\$155.00, AMC448320/\$155.00, AMC448321/\$155.00		- n/a -	465.00
<b>TOTAL:</b>					<b>\$636.00</b>

PAYMENT INFORMATION			
1	AMOUNT:	636.00	POSTMARKED: N/A
	TYPE:	CHECK	RECEIVED: 12/18/2017
	CHECK NO:	1157	
	NAME:	STEPHENS, ROY E 3499 STRATFIELD DR NE BROOKHAVEN GA 30319-2530 US	

<b>REMARKS</b>
WAIVER WAS ALSO SUBMITTED

**NOTICE!!**

**These documents have been scanned!**

**Do not place un-scanned documents beneath this notice!**

**Do not remove this notice from this file!**

GPO Jacket No. 560-102  
Print Order 61540  
Rise Business Services, LLC  
Job=AZ15 8/14/2019



Box Number= AZ15230



Claim Begin-End: AMC448319-AMC448321

**2 Correspondence**



AZ15230-6

AMC341087-AMC454410

**NO  
DOCUMENTS  
FOUND**

NO DOCUMENTS FOUND  
NO DOCUMENTS FOUND

**NOTICE!!**

**These documents have been scanned!**

**Do not place un-scanned documents beneath this notice!**

**Do not remove this notice from this file!**

GPO Jacket No. 560-102  
Print Order 61540  
Rise Business Services, LLC  
Job=AZ15 8/14/2019



Box Number= AZ15230



Claim Begin-End: AMC448319-AMC448321

**3 Transfers**



AZ15230-6

AMC341087-AMC454410

**NO  
DOCUMENTS  
FOUND**

NO DOCUMENTS FOUND  
NO DOCUMENTS FOUND

**NOTICE!!**

**These documents have been scanned!**

**Do not place un-scanned documents beneath this notice!**

**Do not remove this notice from this file!**

GPO Jacket No. 560-102  
Print Order 61540  
Rise Business Services, LLC  
Job=AZ15 8/14/2019



Box Number= AZ15230



Claim Begin-End: AMC448319-AMC448321

**4 Annual Filings**



AZ15230-6

AMC341087-AMC454410

UNITED STATES  
DEPARTMENT OF THE INTERIOR  
BUREAU OF LAND MANAGEMENT

MAINTENANCE FEE WAIVER CERTIFICATION

SEE INSTRUCTIONS ON PAGE 2

FORM APPROVED 448319  
OMB NO. 1004-0114 35656  
Expires: January 31, 2020

356454  
431562

- This small miner waiver is filed for the assessment year beginning on September 1, 2018 and ending on September 1, 2019.
- The undersigned and all related parties owned ten or fewer mining claims, mill, or tunnel sites located and maintained on Federal lands in the United States of America on September 1, 2018.
- The undersigned have performed the assessment work required by law for each mining claim listed prior to filing this waiver and understand that by filing this form, the undersigned must file an affidavit of assessment work with the Bureau of Land Management (BLM) by the December 30th following the filing of this waiver.
- The undersigned understand that if the assessment work obligation has not yet come due under 30 U.S.C. 28 (for those claims in their first assessment year only), a notice of intent to hold reciting this condition must be recorded by the December 30th following the filing of this waiver.
- The undersigned understand that mill and tunnel sites may also be listed on this waiver and be waived from payment of the maintenance fee, and that a notice of intent to hold for these sites is required to be filed with the BLM by the December 30th following the filing of this waiver.
- The undersigned understand and acknowledge that pursuant to 43 U.S.C. 1212 and 18 U.S.C. 1001, the filing or recording of a false, fictitious, or fraudulent document with the BLM may result in a fine of up to \$250,000, a prison term not to exceed five years, or both.
- The mining claims, mill or tunnel sites for which this waiver from payment of the maintenance fees is requested are:

CLAIM OR SITE NAME	BLM RECORDATION SERIAL NUMBER
1. Camelot # 1	AMC 356454 (913)
2. Camelot # 2	AMC 356554
3. Camelot # 3	AMC 356555
4. Camelot # 4	AMC 431562
5. Camelot # 5	AMC 448319
6. Camelot # 6	AMC 448320
7. Camelot # 7	AMC 356566
8. Camelot # 8	AMC 356567
9. Camelot # 9	AMC 356568
10. Camelot # 10	AMC 448321

The owner(s) (claimants) of the above mining claims and sites are:

ADVANCED ENERGY + ENVIRONMENTAL SYSTEMS, INC.

By: Roy E. Stephens, PRESIDENT

(Owner's Name - Please Print)

(Owner's Signature)

3499 STRATFIELD DR.

DORRHAVEN, GA 30319

(Owner's Mailing Address)

(City)

(State)

(Zip Code)

(Owner's Name - Please Print)

(Owner's Signature)

(Owner's Mailing Address)

(City)

(State)

(Zip Code)

(Owner's Name - Please Print)

(Owner's Signature)

(Owner's Mailing Address)

(City)

(State)

(Zip Code)

(Owner's Name - Please Print)

(Owner's Signature)

(Owner's Mailing Address)

(City)

(State)

(Zip Code)

(Continued on page 2)

ENTERED  
SEP 07 2018  
BY: [Signature]

RECEIVED  
BLM AD STATE OFFICE  
2018 AUG 17 P 2 43  
PHOENIX, ARIZONA

[Handwritten initials]



(Owner's Name - Please Print)	(Owner's Signature)		
(Owner's Mailing Address)	(City)	(State)	(Zip Code)
-----			
(Owner's Name - Please Print)	(Owner's Signature)		
(Owner's Mailing Address)	(City)	(State)	(Zip Code)
-----			
(Owner's Name - Please Print)	(Owner's Signature)		
(Owner's Mailing Address)	(City)	(State)	(Zip Code)
-----			
(Owner's Name - Please Print)	(Owner's Signature)		
(Owner's Mailing Address)	(City)	(State)	(Zip Code)

18 U.S.C. 1001 and 43 U.S.C. 1212 make it a crime for any person knowingly and willfully to make to any department or agency of the United States any false, fictitious or fraudulent statements or representations as to any matter within its jurisdiction.

31  
10/9

INSTRUCTIONS

1. This certification is made under the provisions of 43 U.S.C. § 1744 and 30 U.S.C. §28-28k and the regulations thereunder (43 CFR Part 3830).
2. The claimant(s) must fill in the dates in paragraph 1 for the beginning and ending of the assessment year for which this waiver is sought.
3. The claimant(s) must fill in the date in paragraph 2 for the beginning of the assessment year for which this waiver is sought.
4. All claim and site names and BLM serial numbers must be listed for the mining claims, mill sites, and tunnel sites for which the waiver is sought.
5. All owners of the mining claims, mill sites, and tunnel sites and their addresses must be given.
6. This waiver form must be signed by all the claimants or their designated agent, in original form. If an agent is designated, a notarized designation of agent, signed by all of the claimants with proper address given, must be submitted with this waiver.
7. This form must be filed no later than September 1st for the upcoming assessment year in the BLM State Office where the mining claims or sites are recorded, or the waiver cannot be granted by the BLM. (Example: To obtain a waiver for the assessment year 2012, which begins on September 1, 2011, you must qualify for and file for a waiver no later than September 1, 2011, in the proper BLM State Office.)
8. For all mining claims which require assessment work, you must record an affidavit of labor on or before the December 30th immediately following the filing of this waiver. For all other mining claims or sites waived, you must record a notice of intent to hold on or before the December 30th immediately following the filing of this waiver.
9. Mill and tunnel sites may also be listed on this waiver and be waived from payment of the maintenance fee. A notice of intent to hold for these sites is required to be filed by the December 30th following the filing of this waiver.

FOR OFFICIAL USE ONLY

ADVANCED ENG. ENV. SVCS  
ROY E. STEPHENS, PRES  
3499 STRAFFIELD DR  
BROOKHAVEN, GA 3031

RECEIVED  
BLM AT STATE OFFICE

2018 AUG 17 P 2:43

PHOENIX, ARIZONA

CERTIFIED MAIL



7016 3560 0000 9387 2896

\$6.67  
US POSTAGE  
FIRST-CLASS

071S00867063  
30319

To: U.S. DEPT INTERIOR

BUREAU LAND MANAGEMENT  
DIV OF LANDS, MINERALS & ENERGY  
ONE N. CENTRAL AVE.  
PHOENIX, AZ 85004-4427

RE: MINER'S FEE WAIVER  
DEPT.

8500484427 0041



Form 3830-2  
(January 2017)

UNITED STATES  
DEPARTMENT OF THE INTERIOR  
BUREAU OF LAND MANAGEMENT  
**MAINTENANCE FEE WAIVER CERTIFICATION**

FORM APPROVED  
OMB NO. 1004-0114  
Expires: January 31, 2020

SEE INSTRUCTIONS ON PAGE 2

1. This small miner waiver is filed for the assessment year beginning on September 1, **2018** and ending on September 1, **2019**.
2. The undersigned and all related parties owned ten or fewer mining claims, mill, or tunnel sites located and maintained on Federal lands in the United States of America on September 1, **2018**.
3. The undersigned have performed the assessment work required by law for each mining claim listed prior to filing this waiver and understand that by filing this for the undersigned must file an affidavit of assessment work with the Bureau of Land Management (BLM) by the December 30th following the filing of this waiver.
4. The undersigned understand that if the assessment work obligation has not yet come due under 30 U.S.C. 28 (for those claims in their first assessment year only), a notice of intent to hold reciting this condition must be recorded by the December 30th following the filing of this waiver.
5. The undersigned understand that mill and tunnel sites may also be listed on this waiver and be waived from payment of the maintenance fee, and that a notice of intent to hold for these sites is required to be filed with the BLM by the December 30th following the filing of this waiver.
6. The undersigned understand and acknowledge that pursuant to 43 U.S.C. 1212 and 48 U.S.C. 1001, the filing or recording of a false, fictitious, or fraudulent document with the BLM may result in a fine of up to \$250,000, a prison term that may exceed five years, or both.
7. The mining claims, mill or tunnel sites for which this waiver from payment of the maintenance fees is requested are:

CLAIM OR SITE NAME	BLM RECORDATION SERIAL NUMBER
1. CAMELOT #1	AMC 356454
2. CAMELOT #2	AMC 356554
3. CAMELOT #3	AMC 356855
4. CAMELOT #4	AMC 431562
5. CAMELOT #5	AMC 448319
6. CAMELOT #6	AMC 448320
7. CAMELOT #7	AMC 356566
8. CAMELOT #8	AMC 356567
9. CAMELOT #9	AMC 356568
10. CAMELOT #10	AMC 448321

The owner(s) (claimants) of the above mining claims and sites are:


**ADVANCED ENERGY + ENVIRONMENTAL SYSTEMS INC.**

(Owner's Name - Please Print) <b>ROY E. STEPHENS</b>	(Owner's Signature) <i>Stephens</i>
(Owner's Mailing Address) <b>3499 Stratfield Dr.</b>	(City) <b>Brookhaven, GA</b> (State) <b>GA</b> (Zip Code) <b>30319</b>
(Owner's Name - Please Print)	(Owner's Signature)
(Owner's Mailing Address)	(City) (State) (Zip Code)
(Owner's Name - Please Print)	(Owner's Signature)
(Owner's Mailing Address)	(City) (State) (Zip Code)
(Owner's Name - Please Print)	(Owner's Signature)
(Owner's Mailing Address)	(City) (State) (Zip Code)

(Continued on page 2)

RECEIVED  
BLM ARIZONA STATE OFFICE  
PHOENIX, ARIZONA  
2018 AUG -9 P 3:49

stephens  
199 Stratfield Armo  
Rockhaven, GA 30319

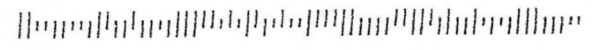


BLM  
ARIZONA STATE OFFICE  
ONE NORTH CENTRAL AVE STE 800  
PHOENIX, ARIZONA 85004 4427

RECEIVED  
BLM AZ STATE OFFICE  
2018 AUG - 9 P 3:48  
PHOENIX, ARIZONA

~~ATTN: MRS. PAULINE DROWN~~

85004-442700



UNITED STATES  
DEPARTMENT OF THE INTERIOR  
BUREAU OF LAND MANAGEMENT

MAINTENANCE FEE WAIVER CERTIFICATION

SEE INSTRUCTIONS ON PAGE 2

COMPARE  
FORM APPROVED  
OMB NO. 1004-0114  
Expires: January 31, 2020

- This small miner waiver is filed for the assessment year beginning on September 1, 2018 and ending on September 1, 2019.
- The undersigned and all related parties owned ten or fewer mining claims, mill, or tunnel sites located and maintained on Federal lands in the United States of America on September 1, 2018.
- The undersigned have performed the assessment work required by law for each mining claim listed prior to filing this waiver and understand that by filing this form, the undersigned must file an affidavit of assessment work with the Bureau of Land Management (BLM) by the December 30th following the filing of this waiver.
- The undersigned understand that if the assessment work obligation has not yet come due under 30 U.S.C. 28 (for those claims in their first assessment year only), a notice of intent to hold reciting this condition must be recorded by the December 30th following the filing of this waiver.
- The undersigned understand that mill and tunnel sites may also be listed on this waiver and be waived from payment of the maintenance fee, and that a notice of intent to hold for these sites is required to be filed with the BLM by the December 30th following the filing of this waiver.
- The undersigned understand and acknowledge that pursuant to 43 U.S.C. 1212 and 18 U.S.C. 1001, the filing or recording of a false, fictitious, or fraudulent document with the BLM may result in a fine of up to \$250,000, a prison term not to exceed five years, or both.
- The mining claims, mill or tunnel sites for which this waiver from payment of the maintenance fees is requested are:

CLAIM OR SITE NAME	BLM RECORDATION SERIAL NUMBER
1. CAMELOT #1	AMC 356454
2. CAMELOT #2	AMC 356554
3. CAMELOT #3	AMC 356555
4. CAMELOT #4	AMC 431562
5. CAMELOT #5	AMC 442319
6. CAMELOT #6	AMC 442320
7. CAMELOT #7	AMC 356566
8. CAMELOT #8	AMC 356567
9. CAMELOT #9	AMC 356568
10. CAMELOT #10	AMC 442321

The owner(s) (claimants) of the above mining claims and sites are:

ADVANCED ENERGY + ENVIRONMENTAL SYSTEMS L.P.C.

(Owner's Name - Please Print)  
ROVE STEPHENS

(Owner's Signature)  
Rove Stephens

(Owner's Mailing Address)

(City)

(State)

(Zip Code)

(Owner's Name - Please Print)

(Owner's Signature)

(Owner's Mailing Address)

(City)

(State)

(Zip Code)

(Owner's Name - Please Print)

(Owner's Signature)

(Owner's Mailing Address)

(City)

(State)

(Zip Code)

(Owner's Name - Please Print)

(Owner's Signature)

(Owner's Mailing Address)

(City)

(State)

(Zip Code)

For Comparison

PHOENIX ARIZONA  
2018 AUG - 9 PM 3:48  
RECEIVED  
BLM AZ STATE OFFICE

**View Document**

Reception Number  
2018-0007248

Book Page

Recording Date  
02/12/2018 02:31:55 PM  
Document Date

Number Pages    Recording Fee  
3                    \$15.00

No Charge  
AOV Pages

**Related**

**Recording Number**

Book    Page

**Return Address**

Return To  
ROY STEPHENS  
Address1  
3499 STAATFIELD DR  
Address2

City                    State    Zip  
BROOKHAVEN        GA      30319

Mailback Date  
02/15/2018  
Mail Back Destination  
Mail Back  
Requested By  
ROY STEPHENS

**Claimant**

STEPHENS ROY E.  
ADVANCED ENERGY & ENVIRONMENTAL SYSTEMS, INC.

**Claim Names**

- CAMELOT #1
- CAMELOT #2
- CAMELOT #3
- CAMELOT #4
- CAMELOT #5
- CAMELOT #6
- CAMELOT #7
- CAMELOT #8
- CAMELOT #9
- CAMELOT #10

**Calculated Legal**

**Notes**

PHOENIX, ARIZONA

2018 AUG -9 P 3:49

RECEIVED  
BLM AZ STATE OFFICE

MAINTENANCE FEE WAIVER CERTIFICATION

COMPARE  
FORM APPROVED  
OMB NO. 1004-0114  
Expires: January 31, 2020

SEE INSTRUCTIONS ON PAGE 2

- This small miner waiver is filed for the assessment year beginning on September 1, **2018** and ending on September 1, **2019**
- The undersigned and all related parties owned ten or fewer mining claims, mill, or tunnel sites located and maintained on Federal lands in the United States of America on September 1, **2018**
- The undersigned have performed the assessment work required by law for each mining claim listed prior to filing this waiver and understand that by filing this form the undersigned must file an affidavit of assessment work with the Bureau of Land Management (BLM) by the December 30th following the filing of this waiver
- The undersigned understand that if the assessment work obligation has not yet come due under 30 U.S.C. 28 (for those claims in their first assessment year only), a notice of intent to hold reciting this condition must be recorded by the December 30th following the filing of this waiver
- The undersigned understand that mill and tunnel sites may also be listed on this waiver and be waived from payment of the maintenance fee, and that a notice of intent to hold for these sites is required to be filed with the BLM by the December 30th following the filing of this waiver
- The undersigned understand and acknowledge that pursuant to 43 U.S.C. 1212 and 18 U.S.C. 1001, the filing or recording of a false, fictitious, or fraudulent document with the BLM may result in a fine of up to \$250,000, a prison term not to exceed five years, or both
- The mining claims, mill or tunnel sites for which this waiver from payment of the maintenance fees is requested are:

	CLAIM OR SITE NAME	BLM RECORDATION SERIAL NUMBER
1.	CAMELOT #1	AMC 3564 54
2.	CAMELOT #2	AMC 3565 54
3.	CAMELOT #3	AMC 3565 55
4.	CAMELOT #4	AMC 4423 21
5.	CAMELOT #5	AMC 4423 19
6.	CAMELOT #6	AMC 4423 20
7.	CAMELOT #7	AMC 3565 66
8.	CAMELOT #8	AMC 3565 67
9.	CAMELOT #9	AMC 3565 68
10.	CAMELOT #10	AMC 4423 21

The owner(s) (claimants) of the above mining claims and sites are:

ADVANCED ENERGY + ENVIRONMENTAL SYSTEMS L.P.C.

(Owner's Name - Please Print)  
ROY E. STEPHENS

(Owner's Signature)  
*ROY E. STEPHENS*

(Owner's Mailing Address)

(City)

(State)

(Zip Code)

(Owner's Name - Please Print)

(Owner's Signature)

(Owner's Mailing Address)

(City)

(State)

(Zip Code)

(Owner's Name - Please Print)

(Owner's Signature)

(Owner's Mailing Address)

(City)

(State)

(Zip Code)

(Owner's Name - Please Print)

(Owner's Signature)

(Owner's Mailing Address)

(City)

(State)

(Zip Code)

*For Comparison*

RECEIVED  
BLM AZ STATE OFFICE  
PHOENIX ARIZONA  
2018 AUG - 9 PM 3:48

View Document

Reception Number  
2018-0007248

Book Page

Recording Date  
02/12/2018 02:31:55 PM  
Document Date

Number Pages      Recording Fee  
3                      \$15.00

No Charge

AOV Pages

Related

Recording Number

Book      Page

Return Address

Return To  
ROY STEPHENS

Address1  
3499 STAATFIELD DR

Address2

City                      State      Zip  
BROOKHAVEN          GA      30319

Mailback Date  
02/15/2018  
Mail Back Destination  
Mail Back  
Requested By  
ROY STEPHENS

Claimant  
STEPHENS ROY E.  
ADVANCED ENERGY & ENVIRONMENTAL SYSTEMS, INC.

Claim Names  
CAMELOT #1  
CAMELOT #2  
CAMELOT #3  
CAMELOT #4  
CAMELOT #5  
CAMELOT #6  
CAMELOT #7  
CAMELOT #8  
CAMELOT #9  
CAMELOT #10

Calculated Legal

Notes

PHOENIX, ARIZONA

2018 AUG -9 P 3:49

RECEIVED  
BLM AZ STATE OFFICE



DEPARTMENT OF THE INTERIOR  
 ≡ BUREAU OF LAND MANAGEMENT ≡  
 MINING CLAIMS

MC Customer Information - With Serial No. and Claim Name  
 ACTIVE, CLOSED CLAIMS

Admin State: AZ

Geo State: AZ

ADVANCED ENE & ENV SYSTEMS INC  
 3499 STRATFIELD DR NE  
 BROOKHAVEN, GA 30319-2530

CUSTOMER ID: 2212699

<u>Serial No.</u>	<u>Claim Name/Number</u>	<u>Lead Serial No.</u>	<u>Disposition</u>
AMC356454	CAMELOT NO 1	AMC356454	ACTIVE
AMC356554	CAMELOT #2	AMC356554	ACTIVE
AMC356555	CAMELOT #3	AMC356554	ACTIVE
AMC356566	CAMELOT #7	AMC356566	ACTIVE
AMC356567	CAMELOT 8	AMC356566	ACTIVE
AMC356568	CAMELOT 9	AMC356566	ACTIVE
AMC431562	CAMELOT #4	AMC431562	ACTIVE
AMC448319	CAMELOT 5	AMC448319	ACTIVE
AMC448320	CAMELOT 6	AMC448319	ACTIVE
AMC448321	CAMELOT 10	AMC448319	ACTIVE

Number of ACTIVE cases: 10

AMC412861	CAMELOT #4	AMC412861	CLOSED
AMC412863	CAMELOT #6	AMC412861	CLOSED

Number of CLOSED cases: 2

Order Detail

[Close](#)

Transaction ID 4157839  
 Order Type A  
 Order Status P  
 Order Date 12/20/2017  
 Login ID 2450  
 Login tcoladon

Receive Date 12/20/2017  
 Receipt ID 4046456  
 Reference Transaction  
 Last Updated By 2450  
 Last Update User tcoladon  
 Last Update Date 12/20/17 11:11

Customer ID  
 First Name ROY  
 Middle Initial  
 Last Name STEPHENS  
 Company

Address 1 3499 STRATFIELD DR NE  
 Address 2  
 City BROOKHAVEN State GA Zip -  
 Country US  
 Phone 404.262.0386

Assignor ID  
 First Name  
 Middle Initial  
 Last Name  
 Company  
 AR flag

Historical Order Number

Order Items

OI	TranID	XferOI	OrderID	Login	OI-Date	Type	Qty	UnitPrice	Total	BillNumber	BillLine	BIID	CostCtr	ReptOrg	WBS	Commodity	Subject
1	8498920		4157839	tcoladon	12/20/2017	C	3.00	0.00	60.00				LLAZ920000	LLAZ920000		LOCA	MCNN NEW MINI
2	8498921		4157839	tcoladon	12/20/2017	C	3.00	0.00	111.00				LLAZ920000	LLAZ920000		LOCA	MCNN NEW MINI
3	8498922		4157839	tcoladon	12/20/2017	C	3.00	0.00	465.00				LLAZ920000	LLAZ920000		LOCA	MCNN NEW MINI

4/16/2018

Mr. Stephens,

Our office received the enclosed Maintenance Fee Waiver Certification (Form 3830-2) from you on April 2, 2018. This form must contain original signatures. The form you sent was a copy of the one you submitted to the county. This form is a Bureau of Land Management required form and we are required to have the original form.

I have enclosed a blank copy of the form for your use. Please complete it and send the original to this office.

Bureau of Land Management  
Arizona State Office  
1 N. Central Ave, Ste 800  
Phoenix, AZ 85004

Thank you,



RéAnn Myers  
Land Law Examiner  
Bureau of Land Management  
Arizona State Office  
602-417-9413

UNITED STATES  
DEPARTMENT OF THE INTERIOR  
BUREAU OF LAND MANAGEMENT

22

JML

448319

MAINTENANCE FEE WAIVER CERTIFICATION

FORM APPROVED  
OMB NO. 1004-0114  
Expires: January 31, 2020

SEE INSTRUCTIONS ON PAGE 2

- This small miner waiver is filed for the assessment year beginning on September 1, 2018 and ending on September 1, 2019
- The undersigned and all related parties owned ten or fewer mining claims, mill, or tunnel sites located and maintained on Federal lands in the United States of America on September 1, 2017
- The undersigned have performed the assessment work required by law for each mining claim listed prior to filing this waiver and understand that by filing this form, the undersigned must file an affidavit of assessment work with the Bureau of Land Management (BLM) by the December 30th following the filing of this waiver.
- The undersigned understand that if the assessment work obligation has not yet come due under 30 U.S.C. 28 (for those claims in their first assessment year only), a notice of intent to hold reciting this condition must be recorded by the December 30th following the filing of this waiver.
- The undersigned understand that mill and tunnel sites may also be listed on this waiver and be waived from payment of the maintenance fee, and that a notice of intent to hold for these sites is required to be filed with the BLM by the December 30th following the filing of this waiver.
- The undersigned understand and acknowledge that pursuant to 43 U.S.C. 1212 and 18 U.S.C. 1001, the filing or recording of a false, fictitious, or fraudulent document with the BLM may result in a fine of up to \$250,000, a prison term not to exceed five years, or both.
- The mining claims, mill or tunnel sites for which this waiver from payment of the maintenance fees is requested are:

CLAIM OR SITE NAME	BLM RECORDATION SERIAL NUMBER
1. CAMELOT # 5 2017-0054682	AMC 448319
2. CAMELOT # 6 2017-0054683	AMC 448320
3. CAMELOT # 10 2017-0054684	AMC 448321
4.	
5.	
6.	
7.	
8.	
9.	
10.	

RECEIVED  
 2017 DEC 18 PD 2:35  
 CHANDLER, ARIZONA

The owner(s) (claimants) of the above mining claims and sites are:

(ADVANCED ENERGY + ENVIRONMENTAL) Roy E. Stephens, President  
 (Owner's Name - Please Print) SYSTEMS, INC. (Owner's Signature)  
 3499 STRATFIELD DR. BROOKHAVEN GA 30319  
 (Owner's Mailing Address) (City) (State) (Zip Code)

(Owner's Name - Please Print) (Owner's Signature)  
 (Owner's Mailing Address) (City) (State) (Zip Code)

(Owner's Name - Please Print) (Owner's Signature)  
 (Owner's Mailing Address) (City) (State) (Zip Code)

(Owner's Name - Please Print) (Owner's Signature)  
 (Owner's Mailing Address) (City) (State) (Zip Code)

(Owner's Name - Please Print)

(Owner's Signature)

(Owner's Mailing Address)

(City)

(State)

(Zip Code)

(Owner's Name - Please Print)

(Owner's Signature)

(Owner's Mailing Address)

(City)

(State)

(Zip Code)

(Owner's Name - Please Print)

(Owner's Signature)

(Owner's Mailing Address)

(City)

(State)

(Zip Code)

(Owner's Name - Please Print)

(Owner's Signature)

(Owner's Mailing Address)

(City)

(State)

(Zip Code)

18 U.S.C. 1001 and 43 U.S.C. 1212 make it a crime for any person knowingly and willfully to make to any department or agency of the United States any false, fictitious or fraudulent statements or representations as to any matter within its jurisdiction.

INSTRUCTIONS

1. This certification is made under the provisions of 43 U.S.C. § 1744 and 30 U.S.C. §28-28k and the regulations thereunder (43 CFR Part 3830).
2. The claimant(s) must fill in the dates in paragraph 1 for the beginning and ending of the assessment year for which this waiver is sought.
3. The claimant(s) must fill in the date in paragraph 2 for the beginning of the assessment year for which this waiver is sought.
4. All claim and site names and BLM serial numbers must be listed for the mining claims, mill sites, and tunnel sites for which the waiver is sought.
5. All owners of the mining claims, mill sites, and tunnel sites and their addresses must be given.
6. This waiver form must be signed by all the claimants or their designated agent, in original form. If an agent is designated, a notarized designation of agent, signed by all of the claimants with proper address given, must be submitted with this waiver.
7. This form must be filed no later than September 1st for the upcoming assessment year in the BLM State Office where the mining claims or sites are recorded, or the waiver cannot be granted by the BLM. (Example: To obtain a waiver for the assessment year 2012, which begins on September 1, 2011, you must qualify for and file for a waiver no later than September 1, 2011, in the proper BLM State Office.)
8. For all mining claims which require assessment work, you must record an affidavit of labor on or before the December 30th immediately following the filing of this waiver. For all other mining claims or sites waived, you must record a notice of intent to hold on or before the December 30th immediately following the filing of this waiver.
9. Mill and tunnel sites may also be listed on this waiver and be waived from payment of the maintenance fee. A notice of intent to hold for these sites is required to be filed by the December 30th following the filing of this waiver.

PHOENIX, ARIZONA

2017 OCT 18 P 2:35

RECEIVED

FOR OFFICIAL USE ONLY

UNITED STATES DEPARTMENT OF INTERIOR  
BUREAU OF LAND MANAGEMENT

## CLAIM NAME/NUMBER INDEX

County: YAVAPAI

<u>Claim Name/Number</u>	<u>Serial Number</u>	<u>Claimant(s)</u>	<u>Mer</u>	<u>Twn</u>	<u>Range</u>	<u>Sec</u>	<u>Subdiv</u>	<u>Location Date</u>	<u>Case Closed</u>
CAMELOT #10	AMC412864	MACELVAIN LYNNE MOOTY EST	14	0080N	0010W	014	NW	11/15/2011	06/08/2012
CAMELOT #2	AMC356554	ADVANCED ENE & ENV SYSTEMS INC	14	0080N	0010W	011	SW	09/09/2002	
CAMELOT #3	AMC356555		14	0080N	0010W	011	SW	09/09/2002	
CAMELOT #4	AMC412861		14	0080N	0010W	014	NW	09/25/2011	06/08/2012
	AMC431562		14	0080N	0010W	011	SW	03/31/2015	
CAMELOT #5	AMC412862	MACELVAIN LYNNE MOOTY EST	14	0080N	0010W	010	SE	11/15/2011	09/01/2012
			14	0080N	0010W	011	SW	11/15/2011	09/01/2012
CAMELOT #6	AMC412863	ADVANCED ENE & ENV SYSTEMS INC	14	0080N	0010W	010	SE	09/25/2011	09/01/2012
			14	0080N	0010W	011	SW	09/25/2011	09/01/2012
CAMELOT #7	AMC356566		14	0080N	0010W	014	NE,NW	09/20/2002	
CAMELOT 8	AMC356567		14	0080N	0010W	014	NE,NW	09/20/2002	
CAMELOT 9	AMC356568		14	0080N	0010W	014	NE,NW,SW,SE	09/20/2002	
CAMELOT NO 1	AMC356454		14	0080N	0010W	011	SW	08/05/2002	

4/16/2018


Mr. Stephens,

Our office received the enclosed Maintenance Fee Waiver Certification (Form 3830-2) from you on April 2, 2018. This form must contain original signatures. The form you sent was a copy of the one you submitted to the county. This form is a Bureau of Land Management required form and we are required to have the original form.

I have enclosed a blank copy of the form for your use. Please complete it and send the original to this office.

Bureau of Land Management  
Arizona State Office  
1 N. Central Ave, Ste 800  
Phoenix, AZ 85004

Thank you,

  
RéAnn Myers  
Land Law Examiner  
Bureau of Land Management  
Arizona State Office  
602-417-9413

2018 APR 30 P 3:41  
Please See Below

4-23-18

→ DEAR RE'ANN,

PLEASE FIND:

A COPY OF MY ORIGINAL REQUEST TO THE RECORDERS COURT OF YAVAPAI COUNTY WHEREIN I ASKED THAT A CERTIFIED COPY OF THE FORM 3830-2 BE MADE.

A CERTIFIED COPY WAS MADE, AND THEN SENT TO THE BLM BY ME.

A COPY OF THIS CERTIFIED COPY WAS SENT TO THE BLM. IT WAS STAPLED ON A BLANK SHEET, ATTACHED TO THE CERTIFIED COPY.

I AM RE-SENDING, AND YOU WILL NOTICE THE STAMP IS ON A BLANK PAGE, BUT IT HAS CERTIFIED.

IF NEEDED I'M SURE YAVAPAI COUNTY WILL VERIFY. [ALL MY FAULT - I LOST PAPERS]

RE'ANN MYERS 602-417-9413

March 13, 2018

Dear Sir:

On February 12, 2018 you recorded the following documents for our company:

"Notice of Intent to Hold" 2018-000-7247

2018-0007247

and

"MAINTENANCE FEE WAIVER CERTIFICATE" 2018 000 7248.

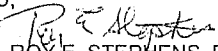
2018-0007248

PLEASE SEND A CERTIFIED COPY OF THESE DOCUMENTS TO:

ADVANCED ENGINEERING AND ENVIRONMENTAL SYSTEMS, INC.  
3499 STRATFIELD DRIVE, BROOKHAVEN, GA 30319

PLEASE FIND CHECK FOR \$11.00 AND SELF-ADDRESSED ENVELOPE.

THANK YOU,

  
ROY E. STEPHENS, PRESIDENT  
AEES, INC.

CLAIM NAME: "CAMELOT"

✓  
rae  
3/19/18

2018 APR 30 P 3:47  
2018 APR -2 P 2:17



(Owner's Name - Please Print)	(Owner's Signature)		
(Owner's Mailing Address)	(City)	(State)	(Zip Code)
(Owner's Name - Please Print)	(Owner's Signature)		
(Owner's Mailing Address)	(City)	(State)	(Zip Code)
(Owner's Name - Please Print)	(Owner's Signature)		
(Owner's Mailing Address)	(City)	(State)	(Zip Code)
(Owner's Name - Please Print)	(Owner's Signature)		
(Owner's Mailing Address)	(City)	(State)	(Zip Code)

18 U.S.C. 1001 and 43 U.S.C. 1212 make it a crime for any person knowingly and willfully to make to any department or agency of the United States any false, fictitious or fraudulent statements or representations as to any matter within its jurisdiction.

INSTRUCTIONS

1. This certification is made under the provisions of 43 U.S.C. § 1744 and 30 U.S.C. §28-28k and the regulations thereunder (43 CFR Part 3830).
2. The claimant(s) must fill in the dates in paragraph 1 for the beginning and ending of the assessment year for which this waiver is sought.
3. The claimant(s) must fill in the date in paragraph 2 for the beginning of the assessment year for which this waiver is sought.
4. All claim and site names and BLM serial numbers must be listed for the mining claims, mill sites, and tunnel sites for which the waiver is sought.
5. All owners of the mining claims, mill sites, and tunnel sites and their addresses must be given.
6. This waiver form must be signed by all the claimants or their designated agent, in original form. If an agent is designated, a notarized designation of agent, signed by all of the claimants with proper address given, must be submitted with this waiver.
7. This form must be filed no later than September 1st for the upcoming assessment year in the BLM State Office where the mining claims or sites are recorded, or the waiver cannot be granted by the BLM. (Example: To obtain a waiver for the assessment year 2012, which begins on September 1, 2011, you must qualify for and file for a waiver no later than September 1, 2011, in the proper BLM State Office.)
8. For all mining claims which require assessment work, you must record an affidavit of labor on or before the December 30th immediately following the filing of this waiver. For all other mining claims or sites waived, you must record a notice of intent to hold on or before the December 30th immediately following the filing of this waiver.
9. Mill and tunnel sites may also be listed on this waiver and be waived from payment of the maintenance fee. A notice of intent to hold for these sites is required to be filed by the December 30th following the filing of this waiver.

SEE REVERSE  
COPIED

FOR OFFICIAL USE ONLY	
APR 30 P 3:47	RECEIVED
COCHISE, ARIZONA	

(Continued on page 3)

(Form 3830-2, page 2)

SEE REVERSE  
JEP  
OVER

STATE OF ARIZONA  
County of Yavapai

LESLIE M. HOFFMAN, County Recorder, in and for the County of Yavapai,  
State of Arizona, and custodian of the records of such office, do hereby certify  
that the foregoing is a full, true and correct copy of the record as same  
appears in my office.



IN WITNESS WHEREOF, I have hereunto set my hand  
and affixed my official seal in the County of Yavapai,  
State of Arizona, this \_\_\_\_\_ day of \_\_\_\_\_

Leslie M. Hoffman  
Deputy Recorder

Form 3330-2  
(January 2017)

UNITED STATES  
DEPARTMENT OF THE INTERIOR  
BUREAU OF LAND MANAGEMENT  
**MAINTENANCE FEE WAIVER CERTIFICATION**

FORM APPROVED  
OMB NO. 1004-0114  
Expires: January 31, 2020

SEE INSTRUCTIONS ON PAGE 2

- 1 This small miner waiver is filed for the assessment year beginning on September 1, 2018 and ending on September 1, 2019
- 2 The undersigned and all related parties owned ten or fewer mining claims, mill, or tunnel sites located and maintained on Federal lands in the United States of America on September 1, 2018
- 3 The undersigned have performed the assessment work required by law for each mining claim listed prior to filing this waiver and understand that by filing this form, the undersigned must file an affidavit of assessment work with the Bureau of Land Management (BLM) by the December 30th following the filing of this waiver
- 4 The undersigned understand that if the assessment work obligation has not yet come due under 30 U.S.C. 28 (for those claims in their first assessment year only), a notice of intent to hold reciting this condition must be recorded by the December 30th following the filing of this waiver
- 5 The undersigned understand that mill and tunnel sites may also be listed on this waiver and be waived from payment of the maintenance fee, and that a notice of intent to hold for these sites is required to be filed with the BLM by the December 30th following the filing of this waiver.
- 6 The undersigned understand and acknowledge that pursuant to 43 U.S.C. 1212 and 18 U.S.C. 1001, the filing or recording of a false, fictitious, or fraudulent document with the BLM may result in a fine of up to \$250,000, a prison term not to exceed five years, or both.
- 7 The mining claims, mill or tunnel sites for which this waiver from payment of the maintenance fees is requested are:

CLAIM OR SITE NAME	BLM RECORDATION SERIAL NUMBER
1. CAMELOT #1	AMC 356454
2. CAMELOT #2	AMC 356554
3. CAMELOT #3	AMC 356555
4. CAMELOT #4	AMC 431562
5. CAMELOT #5	AMC 442319
6. CAMELOT #6	AMC 442320
7. CAMELOT #7	AMC 356566
8. CAMELOT #8	AMC 356567
9. CAMELOT #9	AMC 356568
10. CAMELOT #10	AMC 442321

The owner(s) (claimants) of the above mining claims and sites are

ADVANCED ENERGY + ENVIRONMENTAL SYSTEMS INC.

(Owner's Name - Please Print)  
ROY E. STEPHENS

(Owner's Signature)  
[Signature]

(Owner's Mailing Address)  
3499 Star at field Dr.

(City) Brookhaven, GA (State) GA (Zip Code) 30109

(Owner's Name - Please Print)

(Owner's Signature)

(Owner's Mailing Address)

(City) (State) (Zip Code)

(Owner's Name - Please Print)

(Owner's Signature)

(Owner's Mailing Address)

(City) (State) (Zip Code)

(Owner's Name - Please Print)

(Owner's Signature)

(Owner's Mailing Address)

(City) (State) (Zip Code)

(Continued on page 2)

When Recorded, MAIL TO:

Roy Stephens  
3499 Stratfield Dr  
Brookhaven GA 30319-2350

2018-0007248 MFP Page: 1 of 3  
02/12/2018 02:31:55 PM  
Leslie M. Hoffman  
OFFICIAL RECORDS OF YAVAPAI COUNTY \$15.00  
ROY STEPHENS



Maintenance Fee Waiver

When Recorded Please  
mail to:

Roy Stephens  
3499 STRATFIELD DR.  
BROOKHAVEN, GA 30319

RECEIVED  
2018 APR -2 P 2:16  
PHOENIX, ARIZONA

RECEIVED  
2018 APR 30 P 3:47  
PHOENIX, ARIZONA

P Stephens  
3499 STRATFIELD DR.  
BROOKHAVEN, GA 30319

ATLANTA, GA

27 APR 2018



RECEIVED  
FLY

2018 APR 30 P 3:46

PHOENIX, ARIZONA

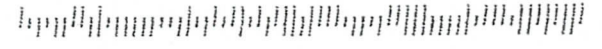
BLM

ARIZONA STATE OFFICE  
1 N. CENTRAL AVE STE 200  
PHOENIX, AZ 85004

ATTN: REANN MYERS

3

LAND LAW EXAMINER 85004-442700



Form 3830-2  
(January 2017)

UNITED STATES  
DEPARTMENT OF THE INTERIOR  
BUREAU OF LAND MANAGEMENT  
**MAINTENANCE FEE WAIVER CERTIFICATION**

FORM APPROVED  
OMB NO. 1004-0114  
Expires: January 31, 2020

SEE INSTRUCTIONS ON PAGE 2

1. This small miner waiver is filed for the assessment year beginning on September 1, **2018** and ending on September 1, **2019**.
2. The undersigned and all related parties owned ten or fewer mining claims, mill, or tunnel sites located and maintained on Federal lands in the United States of America on September 1, **2018**.
3. The undersigned have performed the assessment work required by law for each mining claim listed prior to filing this waiver and understand that by filing this form, the undersigned must file an affidavit of assessment work with the Bureau of Land Management (BLM) by the December 30th following the filing of this waiver.
4. The undersigned understand that if the assessment work obligation has not yet come due under 30 U.S.C. 28 (for those claims in their first assessment year only), a notice of intent to hold reciting this condition must be recorded by the December 30th following the filing of this waiver.
5. The undersigned understand that mill and tunnel sites may also be listed on this waiver and be waived from payment of the maintenance fee, and that a notice of intent to hold for these sites is required to be filed with the BLM by the December 30th following the filing of this waiver.
6. The undersigned understand and acknowledge that pursuant to 43 U.S.C. 1212 and 18 U.S.C. 1001, the filing or recording of a false, fictitious, or fraudulent document with the BLM may result in a fine of up to \$250,000, a prison term not to exceed five years, or both.
7. The mining claims, mill or tunnel sites for which this waiver from payment of the maintenance fees is requested are:

	CLAIM OR SITE NAME	BLM RECORDATION SERIAL NUMBER
1.	CAMELOT #1	AMC 356454
2.	CAMELOT #2	AMC 356554
3.	CAMELOT #3	AMC 356555
4.	CAMELOT #4	AMC 431562
5.	CAMELOT #5	AMC 442319
6.	CAMELOT #6	AMC 442320
7.	CAMELOT #7	AMC 356566
8.	CAMELOT #8	AMC 356567
9.	CAMELOT #9	AMC 356568
10.	CAMELOT #10	AMC 442321

The owner(s) (claimants) of the above mining claims and sites are:

**ADVANCED ENERGY + ENVIRONMENTAL SYSTEMS INC.**

(Owner's Name - Please Print) <b>ROY E. STEPHENS</b>	(Owner's Signature) <i>Stephens</i>
(Owner's Mailing Address) 3499 <i>Star at field Dr.</i>	(City) <i>Brookhaven, GA</i> (State) <i>GA</i> (Zip Code) <i>30319</i>
(Owner's Name - Please Print)	(Owner's Signature)
(Owner's Mailing Address)	(City) (State) (Zip Code)
(Owner's Name - Please Print)	(Owner's Signature)
(Owner's Mailing Address)	(City) (State) (Zip Code)
(Owner's Name - Please Print)	(Owner's Signature)
(Owner's Mailing Address)	(City) (State) (Zip Code)

(Continued on page 2)

(Owner's Name - Please Print)	(Owner's Signature)
(Owner's Mailing Address)	(City) (State) (Zip Code)
(Owner's Name - Please Print)	(Owner's Signature)
(Owner's Mailing Address)	(City) (State) (Zip Code)
(Owner's Name - Please Print)	(Owner's Signature)
(Owner's Mailing Address)	(City) (State) (Zip Code)
(Owner's Name - Please Print)	(Owner's Signature)
(Owner's Mailing Address)	(City) (State) (Zip Code)

18 U.S.C. 1001 and 43 U.S.C. 1212 make it a crime for any person knowingly and willfully to make to any department or agency of the United States any false, fictitious or fraudulent statements or representations as to any matter within its jurisdiction.

INSTRUCTIONS

1. This certification is made under the provisions of 43 U.S.C. § 1744 and 30 U.S.C. §28-28k and the regulations thereunder (43 CFR Part 3830).
2. The claimant(s) must fill in the dates in paragraph 1 for the beginning and ending of the assessment year for which this waiver is sought.
3. The claimant(s) must fill in the date in paragraph 2 for the beginning of the assessment year for which this waiver is sought.
4. All claim and site names and BLM serial numbers must be listed for the mining claims, mill sites, and tunnel sites for which the waiver is sought.
5. All owners of the mining claims, mill sites, and tunnel sites and their addresses must be given.
6. This waiver form must be signed by all the claimants or their designated agent, in original form. If an agent is designated, a notarized designation of agent, signed by all of the claimants with proper address given, must be submitted with this waiver.
7. This form must be filed no later than September 1st for the upcoming assessment year in the BLM State Office where the mining claims or sites are recorded, or the waiver cannot be granted by the BLM. (Example: To obtain a waiver for the assessment year 2012, which begins on September 1, 2011, you must qualify for and file for a waiver no later than September 1, 2011, in the proper BLM State Office.)
8. For all mining claims which require assessment work, you must record an affidavit of labor on or before the December 30th immediately following the filing of this waiver. For all other mining claims or sites waived, you must record a notice of intent to hold on or before the December 30th immediately following the filing of this waiver.
9. Mill and tunnel sites may also be listed on this waiver and be waived from payment of the maintenance fee. A notice of intent to hold for these sites is required to be filed by the December 30th following the filing of this waiver.

FOR OFFICIAL USE ONLY

STATE OF ARIZONA  
County of Yavapai

LESLIE M. HOFFMAN, County Recorder, in and for the County of Yavapai, State of Arizona, and custodian of the records of such office, do hereby certify that the foregoing is a full, true and correct copy of the record as same appears in my office.



IN WITNESS WHEREOF, I have hereunto set my hand and affixed my official seal in the City of Prescott, County of Yavapai, State of Arizona, on this 19 day of March, 1918.

Deputy Recorder [Signature]



When Recorded, MAIL TO:

Roy Stephens  
3499 Stratfield DR  
Brookhaven GA 30319-2350

2018-0007248 MFP Page: 1 of 3  
02/12/2018 02:31:55 PM  
Leslie M. Hoffman  
OFFICIAL RECORDS OF YAVAPAI COUNTY \$15.00  
ROY STEPHENS



Maintenance Fee Waiver

2018-02-12 P 2:16

Yavapai County AZ Recorder's office

March 13, 2018

Dear Sir:

On February 12, 2018 you recorded the following documents for our company:

"Notice of Intent to Hold" 2018-000-7247"

and

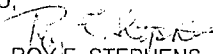
"MAINTENANCE FEE WAIVER CERTIFICATE" 2018 000 7248.

PLEASE SEND A CERTIFIED COPY OF THESE DOCUMENTS TO:

ADVANCED ENGINEERING AND ENVIRONMENTAL SYSTEMS, INC.  
3499 STRATFIELD DRIVE, BROOKHAVEN, GA 30319

PLEASE FIND CHECK FOR \$11.00 AND SELF-ADDRESSED ENVELOPE.

THANK YOU,

  
ROY E. STEPHENS, PRESIDENT  
AEES, INC.

CLAIM NAME: "CAMELOT"

2018 FEB -2 10 9 17



Return to \*

NOTICE OF INTENTION TO HOLD MINING CLAIMS/SITES

When Recorded Return Document to:

\*ADVANCED ENERGY & ENVIRONMENTAL SYSTEMS, INC.

3499 STRATFIELD DR. STRATFIELD DR  
 BROOKHAVEN GA 30319

BLM  
 Date  
 Stamp

2018 APR -2 10 3 11

Check here if this is a change of address.

Telephone: \_\_\_\_\_

E-mail Address: RSTEP54332@AOL.COM

I (We) intend to hold the claim(s) and/or site(s) listed below for the calendar year 2018 and I (We) have filed or will file a Notice of Intent to Hold in the county where the claim (s) is located.

Reason for filing a Notice of Intent to Hold instead of an assessment work filing (check one):

- Maintenance fee was paid to maintain claim(s) during this assessment year.
- Mill or tunnel sites.
- Claim(s) was located during the current assessment year.
- BLM has deferred assessment work (attach copy of decision granting deferment, or pending petition for deferment including date petition was filed.)

Line No.	AMC NUMBER	CLAIM/SITE NAME	COUNTY RECORDER DATA (If available)	TWP	RNG	SEC
1	448319	CAMELOT #5		8-N	1-W	14
2	448320	CAMELOT #6		8-N	1-W	14
3	448321	CAMELOT #10		8-N	1-W	14
4						
5						
6						
7						
8						
9						
10						

APR 12 2018

RAM

NOTICE OF INTENTION TO HOLD MINING CLAIMS/SITES  
page 2

BLM Date Stamp	2018 FEB - 2 10 08 16
----------------------	-----------------------

1. State of Arizona, County of YAVAPAI
2. I (Name) ROY E STEPHENS
3. Reside at (Address) 3499 STARTFIELD DR. BROOKHAVEN GA 3031  
City BROOKHAVEN County DEKALB State GA Zip 30319 DR.  
being duly sworn, depose and say that I am a citizen of the United States, more than eighteen years of age, that all of the facts set forth in this notice, subject to the provisions and penalties of 18 U.S.C. 1001 pertaining to the filing of false, fictitious, or fraudulent statements with the United States, are true and correct according to the best of my knowledge, information and belief.
4. Owner's name and address (If not shown in Items 1-3 above).  
ADVANCED ENERGY + ENVIRONMENTAL SYSTEMS INC.
5. Dated: 2-5-18 Signature: Roy E Stephens

Bureau of Land Management  
Arizona State Office  
[www.blm.gov/az](http://www.blm.gov/az)

No. of Claims: _____ x \$10 = _____
Check No: _____ Init. <u>JMC</u>
Receipt No.: <u>4158718</u>
For BLM Use Only

STATE OF ARIZONA  
County of Yavapai

LESLIE M. HOFFMAN, County Recorder, in and for the County of Yavapai,  
State of Arizona and custodian of the records of such office, do hereby certify  
that the foregoing is a full, true and correct copy of the record as same  
appears in my office.



IN WITNESS WHEREOF, I have hereunto set my hand  
and affixed my official seal in the City of Prescott, Arizona,  
County of Yavapai, State of Arizona, on this the  
\_\_\_\_ day of \_\_\_\_\_, A.D. 20\_\_

Leslie M. Hoffman  
Deputy Recorder

**United States Department of the Interior  
Bureau of Land Management  
DIV OF LANDS, MINRLS & ENERGY  
ONE N CENTRAL AVE  
PHOENIX, AZ 85004 -4427  
Phone: 602-417-9200**

Receipt

No: 4046456

Transaction #: 4157839		2017
Date of Transaction: 12/20/2017		12
CUSTOMER:		
	ROY E STEPHENS 3499 STRATFIELD DR NE BROOKHAVEN,GA 30319-2530 US	- 2 0 3 1 1

LINE #	QTY	DESCRIPTION	REMARKS	UNIT PRICE	TOTAL
1	3.00	LOCATABLE MINERALS / MINING CLAIMS-NEW,UNADJUD, ONE OR MORE AUTH NOS / NEW MINING CLAIM PROCESSING FEE CASES: AMC448319/\$20.00, AMC448320/\$20.00, AMC448321/\$20.00		- n/a -	60.00
2	3.00	LOCATABLE MINERALS / MINING CLAIMS-NEW,UNADJUD, ONE OR MORE AUTH NOS / NEW MINING CLAIMS LOCATION FEE CASES: AMC448319/\$37.00, AMC448320/\$37.00, AMC448321/\$37.00		- n/a -	111.00
3	3.00	LOCATABLE MINERALS / MINING CLAIMS-NEW,UNADJUD, ONE OR MORE AUTH NOS / NEW MINING CLAIMS MAINTENANCE FEE CASES: AMC448319/\$155.00, AMC448320/\$155.00, AMC448321/\$155.00		- n/a -	465.00
<b>TOTAL:</b>					<b>\$636.00</b>

PAYMENT INFORMATION			
1	AMOUNT:	636.00	POSTMARKED: N/A
	TYPE:	CHECK	RECEIVED: 12/18/2017
	CHECK NO:	1157	
	NAME:	STEPHENS, ROY E 3499 STRATFIELD DR NE BROOKHAVEN GA 30319-2530 US	

REMARKS	
WAIVER WAS ALSO SUBMITTED	

UNITED STATES  
DEPARTMENT OF THE INTERIOR  
BUREAU OF LAND MANAGEMENT

MAINTENANCE FEE WAIVER CERTIFICATION

SEE INSTRUCTIONS ON PAGE 2

FORM APPROVED  
OMB NO. 1004-0114  
Expires: January 31, 2020

- This small miner waiver is filed for the assessment year beginning on September 1, 2016 and ending on September 1, 2019
- The undersigned and all related parties owned ten or fewer mining claims, mill, or tunnel sites located and maintained on Federal lands in the United States of America on September 1, 2017.
- The undersigned have performed the assessment work required by law for each mining claim listed prior to filing this waiver and understand that by filing this form, the undersigned must file an affidavit of assessment work with the Bureau of Land Management (BLM) by the December 30th following the filing of this waiver.
- The undersigned understand that if the assessment work obligation has not yet come due under 30 U.S.C. 1212 and 18 U.S.C. 1001, the filing of a notice of intent to hold reciting this condition must be recorded by the December 30th following the filing of this waiver (1 year only).
- The undersigned understand that mill and tunnel sites may also be listed on this waiver and be waived from the requirement to file a notice of intent to hold for these sites is required to be filed with the BLM by the December 30th following the filing of this waiver.
- The undersigned understand and acknowledge that pursuant to 43 U.S.C. 1212 and 18 U.S.C. 1001, the filing of a notice of intent to hold with the BLM may result in a fine of up to \$250,000, a prison term not to exceed five years, or other penalties.
- The mining claims, mill or tunnel sites for which this waiver from payment of the maintenance fees is rec

PLEASE RE-DO  
YOUR 2019  
WAIVER - LIST

	CLAIM OR SITE NAME
1.	CAMELOT #5 2017-0054682
2.	CAMELOT #6 2017-0054683
3.	CAMELOT #10 2017-0054684
4.	
5.	
6.	
7.	
8.	
9.	
10.	

ALL YOUR CLAIMS  
NUMBER  
2017 DEC 19

The owner(s) (claimants) of the above mining claims and sites are:

ADVANCED ENERGY + ENVIR  
(Owner's Name - Please Print)  
3499 STRATFIELD DR.  
(Owner's Mailing Address)

SYSTEMS

RE-FILL THE WAIVER FORM (2019)  
Include a notice of intent to hold for each claim  
Submit the notice of intent to hold for each claim  
CLAIM # 49834, #49832, #49830  
Pay \$10 per claim (\$30 total)

(Owner's Name - Please Print)  
(Owner's Mailing Address)

(Owner's Name - Please Print)  
(Owner's Mailing Address)

(Owner's Name - Please Print)  
(Owner's Mailing Address)

(Owner's Signature)  
(City) (State) (Zip Code)

MC Customer Information - With Serial No. and Last Assessment Code  
ACTIVE, CLOSED CLAIMS

Admin State: AZ  
Geo State: AZ

ADVANCED ENE & ENV SYSTEMS INC  
3499 STRATFIELD DR NE  
BROOKHAVEN, GA 30319-2530

CUSTOMER ID: 2212699

<u>Serial No.</u>	<u>Claim Name/Number</u>	<u>Last Assmt Code</u>	<u>Last Assmt YR</u>	<u>Disposition</u>
AMC356451	CAMELOT NO 1	483	2018	ACTIVE
AMC356554	CAMELOT #2	483	2018	ACTIVE
AMC356555	CAMELOT #3	483	2018	ACTIVE
AMC356566	CAMELOT #7	483	2018	ACTIVE
AMC356567	CAMELOT 8	483	2018	ACTIVE
AMC356568	CAMELOT 9	483	2018	ACTIVE
AMC431562	CAMELOT #4	483	2018	ACTIVE
AMC449319	CAMELOT 5	484	2018	ACTIVE
AMC449320	CAMELOT 6	484	2018	ACTIVE
AMC448321	CAMELOT 10	484	2018	ACTIVE
Number of ACTIVE cases: 10				
AMC412861	CAMELOT #4	484	2012	CLOSED
AMC412863	CAMELOT #6	484	2012	CLOSED
Number of CLOSED cases: 2				

2018 NOV -2 PM 09:17



## SMALL MINER WAIVER INFORMATION

1. **CURRENT FORMS.** Please use the most current waiver form for future filings. You can check on our website, [blm.gov/az](http://blm.gov/az) for the most current form. You should also use a current form for your Affidavit of Labor.
2. **FILING REQUIREMENTS.** Please keep in mind the requirements to qualify for a small miner waiver.
  - a) You are certifying when you sign the waiver that you and all related parties hold no more than a total of 10 mining claims or sites nationwide. "Related Parties" means a) the spouse and dependent children of the claimant or; b) a person who controls, is controlled by, or is under common control with the claimant.
  - b) **NEW - If you file a waiver, you must continue to own or control 10 or less claims during the entire assessment year. If at any time during the year you locate or acquire additional claims that put you over the 10 claim limit, your waiver is immediately canceled and you must pay the maintenance fees for the claims on the waiver.**
  - c) It is fraud against the Government to file a waiver you do not qualify for. As stated on the waiver you sign, the filing or recording of a false, fictitious, or fraudulent document with the Bureau of Land Management may result in a fine of up to \$250,000, a prison term not to exceed five years, or both.
3. **FILLING OUT THE WAIVER FORM CORRECTLY.** All waiver requests must include:
  - a) The names and **current** addresses of all claimants.
  - b) The original signatures of all claimants or original signature of the authorized agent.
  - c) The names and BLM serial numbers of the mining claims for which you are requesting a waiver.
  - d) The assessment year for which you are seeking a waiver.
  - e) If you are signing as an agent you **must** still include all names and addresses of all claim owners on the form; sign next to each name and indicate that you are signing on their behalf as an agent; provide a Power of Attorney for each claimant you sign on behalf of.
  - f) If you are signing on behalf of a company, enter the company name and address; sign your name and indicate in what capacity you are signing, i.e. President, Vice President, etc.
4. **SWITCHING BETWEEN WAIVER AND MAINTENANCE FEE/TRANSFERRING CLAIMS UNDER A WAIVER.**  
Be very careful if switching between a waiver and maintenance fee, and when transferring a claim that is under a waiver.
  - a) If it is the first time you file a waiver, you must file a Notice of Intent to Hold, on or before December 30 immediately following the filing of the waiver. **AND**, you must also file an Affidavit of Labor on or before the following December 30.
  - b) If you filed a waiver for the current assessment year and then choose to file a maintenance fee the next year, you **MUST STILL** file the Affidavit of Labor by December 30. **Example:** On or before September 1, 2011, you filed a waiver for the 2012 assessment year. Then on or before September 1, 2012, you pay the maintenance fee for the 2013 assessment year. **You MUST STILL** file the Affidavit on or before December 30, 2012, for the 2012 assessment year to fulfill the waiver you filed. Paying your maintenance fee on or before September 1, 2012, for the 2013 assessment year does not alleviate this requirement.
  - c) If you transfer ownership of a mining claim that is under a waiver for the current assessment year be sure to inform the new owner of the requirement to file the Affidavit of Labor for that assessment year. This requirement does not go away because you transferred the claim.
  - d) If you transfer ownership of a mining claim that is under a waiver for the current assessment year and the new owner does not qualify for a small miner waiver, the waiver is immediately cancelled and the new owner must pay the maintenance fee for that year prior to the upcoming September 1. They must also pay the maintenance fee for the new assessment year that begins on September 1.

( 3/31/2014 )

Roy Stephens  
3499 STRATFIELD DR.  
ATLANTA, GA 30319

ATLANTA METRO  
STRATFIELD  
29 MAR 2016 PM



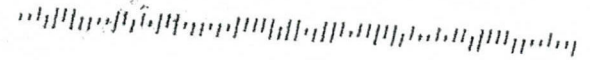
RECEIVED  
BL

2016 APR -2 P 2:10

PHOENIX, ARIZONA

US Dept of Interior  
BLM  
ONE<sup>N</sup>. CENTRAL AVE  
PHOENIX, AZ 85004-442

85004-442700



**United States Department of the Interior**  
**Bureau of Land Management**  
 DIV OF LANDS, MINRLS & ENERGY  
 ONE N CENTRAL AVE  
 PHOENIX, AZ 85004 -4427  
 Phone: 602-417-9200

Receipt

No: 4128718

<b>Transaction #:</b> 4242337	
<b>Date of Transaction:</b> 04/03/2018	
CUSTOMER:	
ROY E STEPHENS 3499 STRATFIELD DR NE BROOKHAVEN,GA 30319-2530 US	

LINE #	QTY	DESCRIPTION	REMARKS	UNIT PRICE	TOTAL
1	1.00	LOCATABLE MINERALS / MINING CLAIMS- NOT NEW-UNADJUD,ONE AUTH NO. ONLY / MINING CLAIM MONEY RECEIVED CASES: AMC448319/\$30.00	NOI 2018/3 WAV	- n/a -	30.00
<b>TOTAL:</b>					<b>\$30.00</b>

PAYMENT INFORMATION			
1	AMOUNT:	30.00	POSTMARKED: N/A
	TYPE:	CHECK	RECEIVED: 04/02/2018
	CHECK NO:	1185	
	NAME:	STEPHENS, ROY E 3499 STRATFIELD DR NE BROOKHAVEN GA 30319-2530 US	

REMARKS
WAIVER DOESN'T APPEAR TO BE THE ORIGINAL

This receipt was generated by the automated BLM Collections and Billing System and is a paper representation of a portion of the official electronic record contained therein.

**NOTICE!!**

**These documents have been scanned!**

**Do not place un-scanned documents beneath this notice!**

**Do not remove this notice from this file!**

GPO Jacket No. 560-102  
Print Order 61540  
Rise Business Services, LLC  
Job=AZ15 8/14/2019



Box Number= AZ15230



Claim Begin-End: AMC448319-AMC448321

**5 Miscellaneous**



AZ15230-6 AMC341087-AMC454410

Dec. 11, 2017

BLM  
PHOENIX, AZ.

DEAR SIR:

RE: CLAIMS  
CAMELOT # 5  
CAMELOT # 6  
CAMELOT # 10

PLEASE RECORD THE ABOVE  
MINING CLAIMS IN THE NAME  
OF THE OWNER, AND RETURN TO THE  
OWNER:

ADVANCED ENERGY +  
ENVIRONMENTAL SYSTEMS,  
INC.

3499 STRATFIELD DR.  
BROOKHAVEN, GA 30319

By: Roy E. Stephens, President  
ROY E. STEPHENS

Please find check in the  
Amount of: \$636.00

Thank you.

*Ry Stephens*

NOTE: Both the BLM + Yavapai county have  
advised there are no SURFACE CLAIMS  
EXTENDING UNDER the Stock RAISING Act  
of 1916. on the above listed CLAIMS.

PHOENIX, ARIZONA

2017 DEC 18 P 2:35

RECEIVED  
BLM AZ STATE OFFICE

**NOTICE!!**

**These documents have been scanned!**

**Do not place un-scanned documents beneath this notice!**

**Do not remove this notice from this file!**

GPO Jacket No. 560-102  
Print Order 61540  
Rise Business Services, LLC  
Job=AZ15 8/14/2019



Box Number= AZ15230



Claim Begin-End: AMC448319-AMC448321

**6 Location Notices-Amendments and Supporting Documents**



AZ15230-6 AMC341087-AMC454410

# MINING CLAIM STATUS REPORT

Data Entered: 12/3/18 Ram

MTP Checked By: 12/3/18 Ram  
GEO Checked By: 12/3/18 Ram

LEAD SERIAL NUMBER: AMC 448319 thru AMC 448321

<b>NUMBER OF CLAIMS &amp; TYPE:</b>	<b>CHARGES:</b>
<u>3</u> LODE	Processing Fee @ \$20 = \$ <u>60</u>
PLACER	Location Fee @ \$37 = \$ _____
ASSOCIATION PLACER	Maintenance Fee @ \$155 = \$ <u>465</u>
MILL SITE	Add'l Maint Fee for Assoc Placer = \$ _____
TUNNEL SITE	<b>SUBTOTAL</b> \$ _____
<b>TOTAL ACREAGE:</b> _____ Per Claim	Other Fees \$ _____
(Placer Only)	Other Fees \$ _____
<b>NUMBER OF LOCATORS:</b> _____	<b>TOTAL</b> \$ <u>636</u>

DOCUMENTS RECEIVED VIA : Over-the-Counter [ ] Mail  **TIMELY FILED:** Yes  No [ ]

LEGAL DESCRIPTION: T 8N R 1W SEC 14

T \_\_\_\_\_ R \_\_\_\_\_ SEC \_\_\_\_\_

T \_\_\_\_\_ R \_\_\_\_\_ SEC \_\_\_\_\_

T \_\_\_\_\_ R \_\_\_\_\_ SEC \_\_\_\_\_

T \_\_\_\_\_ R \_\_\_\_\_ SEC \_\_\_\_\_

BLM [ ] FOREST SERVICE [ ] SUBJ TO PL 359: Yes [ ] No [ ]

WILDERNESS AREA [ ] \_\_\_\_\_

SPLIT ESTATE: N/A [ ] SX [ ] PX [ ] OTHER [ ]

SRHA  Was proper Notice filed if located on SHRA Land? Yes [ ] No

RECONVEYED MINERALS ON BLM LAND REQUIRE OPENING ORDER FROM 1944 TO 1993:

Open to Entry On \_\_\_\_\_ N/A [ ]

COMMENTS/STATUS: VOID [ ] PARTIALLY VOID [ ] PVT MINERALS [ ] WITHDRAWN LANDS [ ]

OTHER [ ] \_\_\_\_\_

\_\_\_\_\_

\_\_\_\_\_

[ ] Claimant acknowledges that portions of the following claim(s) site(s) may be void or voidable.

\_\_\_\_\_

Printed Name of Claimant \_\_\_\_\_ Signature of Claimant \_\_\_\_\_

\*\*\*\*\*FINAL ADJUDICATION\*\*\*\*\*

DATE 6/28/2019 INITIALS fm

AMC 448319



Return to:

LOCATION NOTICE FOR LODE MINING CLAIM

Amendment BLM Serial # \_\_\_\_\_

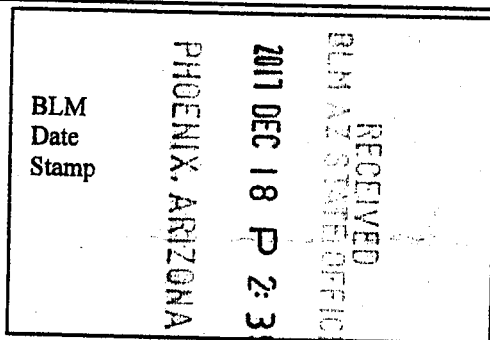
NOTICE IS HEREBY GIVEN that the \_\_\_\_\_

CAMELDT#5 lode mining claim has been located

by ADVANCED ENERGY + ENVIRONMENTAL SYSTEMS, INC. whose current mailing

address is 3449 STRATFIELD DRIVE

ATLANTA, GA 30319



The general course of this claim is EAST TO WEST and it is situated in YAVAPAI County, Arizona. This claim is 756' feet in length and 600' feet in width.

TEN Total Claim Acreage. This claim runs from the location monument on which this location notice is posted on the centerline of the claim approximately 375' feet in a EAST direction to the EAST end line and 375' feet in a WEST direction to the WEST end line. This claim is marked by six monuments, one at each corner and one at the center of each end line of the claim.

The location monument on which this notice is posted is situated within Section #14, Township 8 N, Range 1 W, Gila Salt River Base and Meridian, Arizona and this claim encompasses portions of the following quarter section(s), section(s), Township(s) and Range(s) NW 1/4 OF SECTION #14

Gila Salt River Base and Meridian, Arizona.

The locality of this claim with reference to some natural object or permanent monument and additional information (if any) concerning its locality are as follows: THE NORTHWEST CORNER OF THIS

CLAIM IS SITUATED ON THE NORTHWEST CORNER OF  
SECTION #14, AS SET OUT HEREIN

The above information is shown on the attached map.

DATED AND POSTED on the ground this 16 day of OCTOBER, 2014.

LOCATOR(s)  AGENT

Print Name(s) ADVANCED ENERGY + ENVIRONMENTAL SYSTEMS, INC.

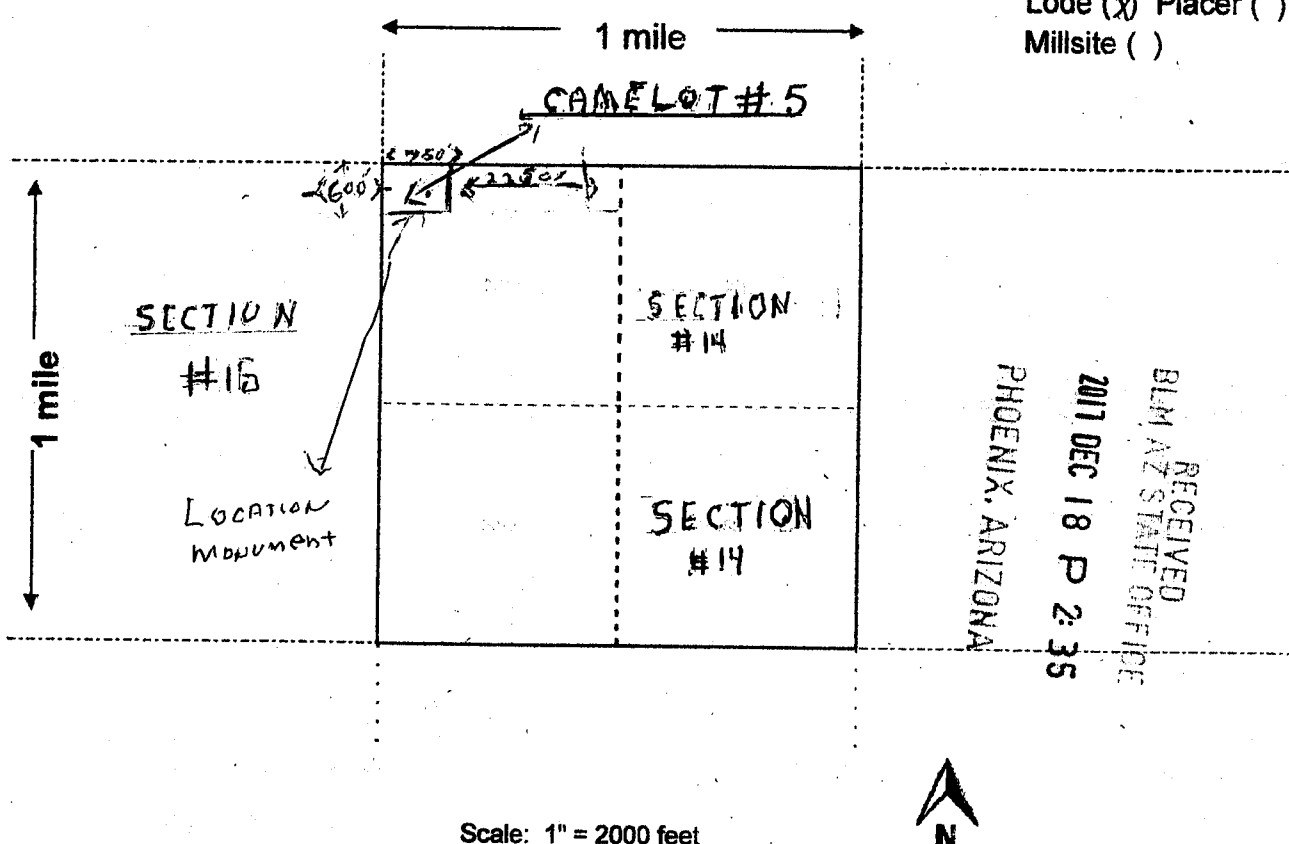
Signature(s) Roy E. Stephens  
ROY E. STEPHENS, PRESIDENT

ARHC148319



**MINING CLAIM MAP**

Lode (X) Placer ( )  
Millsite ( )



Scale: 1" = 2000 feet

1. The above map depicts the CAMELOT #5 mining claim, which is located in Section (s) #14, Township 8 N, Range 1-W, Gila and Salt River Base and Meridian, YAVPAI County, Arizona. Total claim acreage is TEN (10)

2. The type of corner and location monuments used are as follows: AS PREVIOUS STAKED

3. The bearings and distances in degrees and feet between claim corners and to a public land survey monument are as depicted on the map.

4. If the claim is a placer or millsite claim with exterior limits conforming to legal subdivisions of the public survey, provide a legal description of the claim \_\_\_\_\_

Form MCF100a

Revised July 2014



**LOCATION NOTICE FOR LODE MINING CLAIM**

Amendment BLM Serial # \_\_\_\_\_

NOTICE IS HEREBY GIVEN that the CAMELOT #6

ADVANCED ENERGY & ENVIRONMENTAL SYSTEMS, INC. lode mining claim has been located  
by \_\_\_\_\_ whose current mailing

address is 3499 STRATFIELD DR.  
ATLANTA, GA 30319

RECEIVED  
BLM AZ STATE OFFICE  
2017 DEC 18 P 2:35  
PHOENIX, ARIZONA  
BLM  
Date  
Stamp

The general course of this claim is EAST TO WEST and it is situated in YAVAPAI  
County, Arizona. This claim is 1,500 feet in length and 600 feet in width.

20 Total Claim Acreage. This claim runs from the location monument on which this location notice  
is posted on the centerline of the claim approximately 750 feet in a EAST direction to the EAST  
end line and 750 feet in a WEST direction to the WEST end line. This claim is marked by six  
monuments, one at each corner and one at the center of each end line of the claim.

The location monument on which this notice is posted is situated within Section 14, Township 8  
N, Range 1 W, Gila Salt River Base and Meridian, Arizona and this claim encompasses portions  
of the following quarter section(s), section(s), Township(s) and Range(s) NW 1/4 SECTION #14

Gila Salt River Base and Meridian, Arizona.

The locality of this claim with reference to some natural object or permanent monument and additional information  
(if any) concerning its locality are as follows: THE NORTHWEST CORNER IS APPROX.  
600' FROM THE NORTHWEST CORNER OF THE ABOVE  
DESCRIBED SECTION (Sec. #14). The above information is shown on the attached map.

DATED AND POSTED on the ground this 16 day of OCT, 20 17

LOCATOR(s)  AGENT

Print Name(s) ADVANCED ENERGY + ENVIRONMENTAL SYSTEMS, INC.

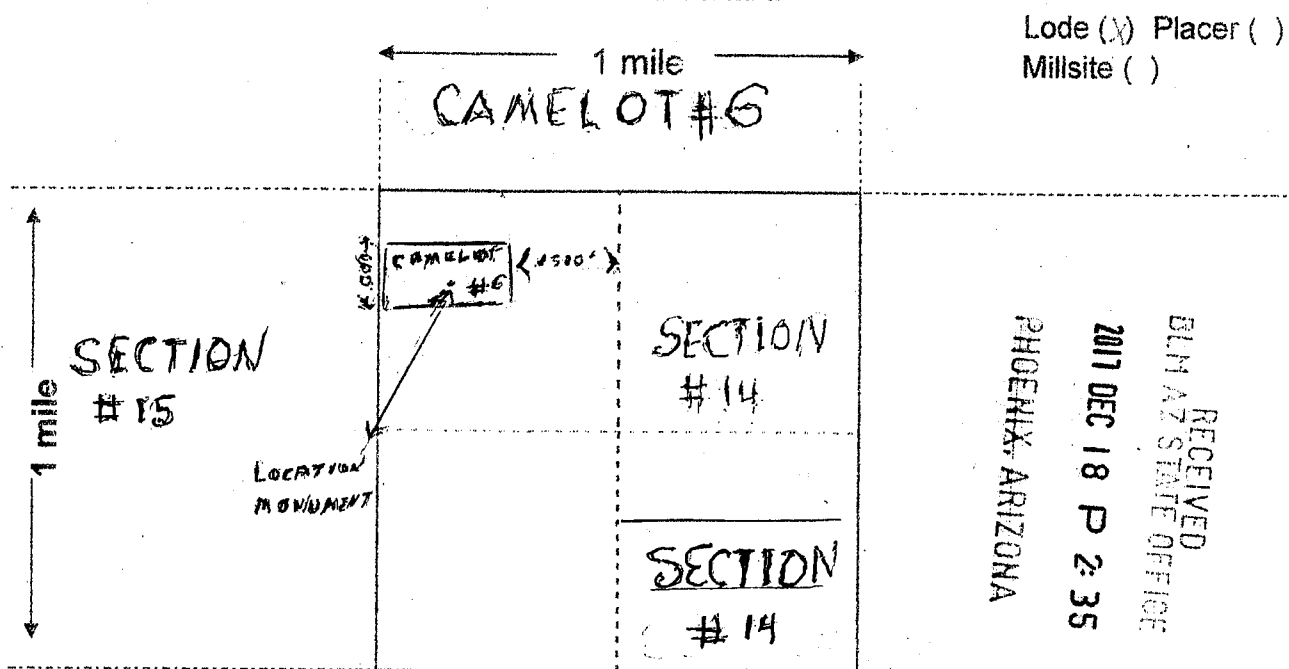
Signature(s) By: Roy E Stephens, President  
ROY E. STEPHENS

Form MCF100  
Revised July 2014

AHC448320

*Return to*

**MINING CLAIM MAP**



Scale: 1" = 2000 feet



AMC448320

1. The above map depicts the CAMELOT #6 mining claim, which is located in Section (s) 14, Township 8 N, Range 1 W, Gila and Salt River Base and Meridian, YAVAPAI County, Arizona. Total claim acreage is 20

2. The type of corner and location monuments used are as follows: AS PREVIOUSLY STAKED

3. The bearings and distances in degrees and feet between claim corners and to a public land survey monument are as depicted on the map.

4. If the claim is a placer or millsite claim with exterior limits conforming to legal subdivisions of the public survey, provide a legal description of the claim \_\_\_\_\_


Form MCF100a  
Revised July 2014



**LOCATION NOTICE FOR LODE MINING CLAIM**

Amendment BLM Serial # \_\_\_\_\_

NOTICE IS HEREBY GIVEN that the CAMELOT #10  
\_\_\_\_\_ lode mining claim has been located  
by ADVANCED ENERGY + ENVIRONMENTAL SYSTEMS, INC.  
whose current mailing  
address is 3499 STRATFIELD DR.  
ATLANTA, GA 30314



The general course of this claim is EAST TO WEST and it is situated in YAVAPAI  
County, Arizona. This claim is 1500 feet in length and 600 feet in width.

20 Total Claim Acreage. This claim runs from the location monument on which this location notice  
is posted on the centerline of the claim approximately 750 feet in a EAST direction to the EAST  
end line and 750 feet in a WEST direction to the WEST end line. This claim is marked by six  
monuments, one at each corner and one at the center of each end line of the claim.

The location monument on which this notice is posted is situated within Section 14, Township 8  
N, Range 1 W, Gila Salt River Base and Meridian, Arizona and this claim encompasses portions  
of the following quarter section(s), section(s), Township(s) and Range(s) N. W. 1/4 SECTION # 14

Gila Salt River Base and Meridian, Arizona.

The locality of this claim with reference to some natural object or permanent monument and additional information  
(if any) concerning its locality are as follows: THE NORTH WEST CORNER IS APPROX.  
1200' FROM THE NORTHWEST CORNER OF THE ABOVE  
DESCRIBED SECTION (SEC # 14) The above information is shown on the attached map.

DATED AND POSTED on the ground this 16 day of OCT, 2017.

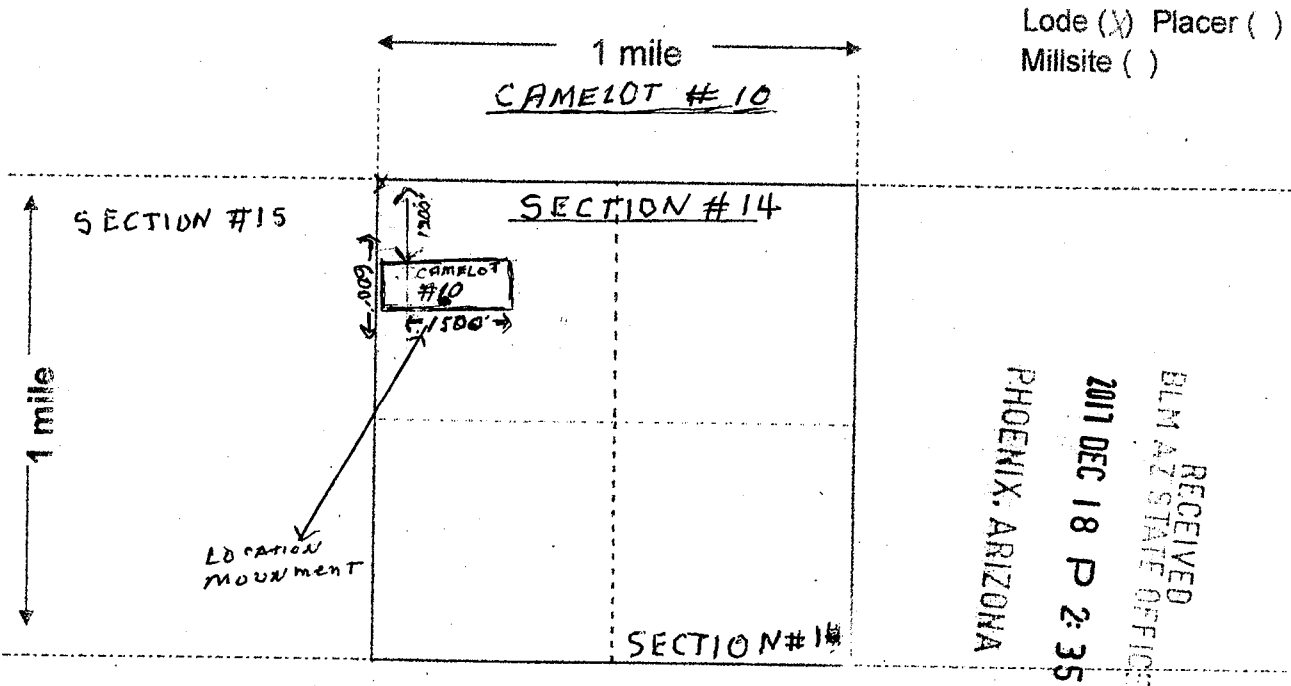
LOCATOR(s)  AGENT

Print Name(s) ADVANCED ENERGY + ENVIRONMENTAL SYSTEMS, INC.

Signature(s) Roy E Stephens, PRESIDENT  
ROY E. Stephens

AHC448321

MINING CLAIM MAP



Scale: 1" = 2000 feet



AHC448321

- The above map depicts the CAMELOT #10 mining claim, which is located in Section (s) 14, Township 8 N, Range 1 W, Gila and Salt River Base and Meridian, YAVAPAI County, Arizona. Total claim acreage is 20
- The type of corner and location monuments used are as follows: AS PREVIOUSLY STAKED
- The bearings and distances in degrees and feet between claim corners and to a public land survey monument are as depicted on the map.
- If the claim is a placer or millsite claim with exterior limits conforming to legal subdivisions of the public survey, provide a legal description of the claim \_\_\_\_\_

Form MCF100a  
Revised July 2014

DEPARTMENT OF INTERIOR  
BUREAU OF LAND MANAGEMENT

Input Parameters for Geographic Report with Land

System Id = CR

Admin State = AZ

Geo State =

Casetype Begins With

Case Disp Txt = AUTHORIZED, CANCELLED, EXPIRED, PENDING, REJECTED, VOID, WITHDRAWN

Mer Twp Rng =

Section =

Mtrs = 14 0080N 0010W 014, 14 0080N 0010W 999

Commodity =

Commodity Txt =

Pending Org =

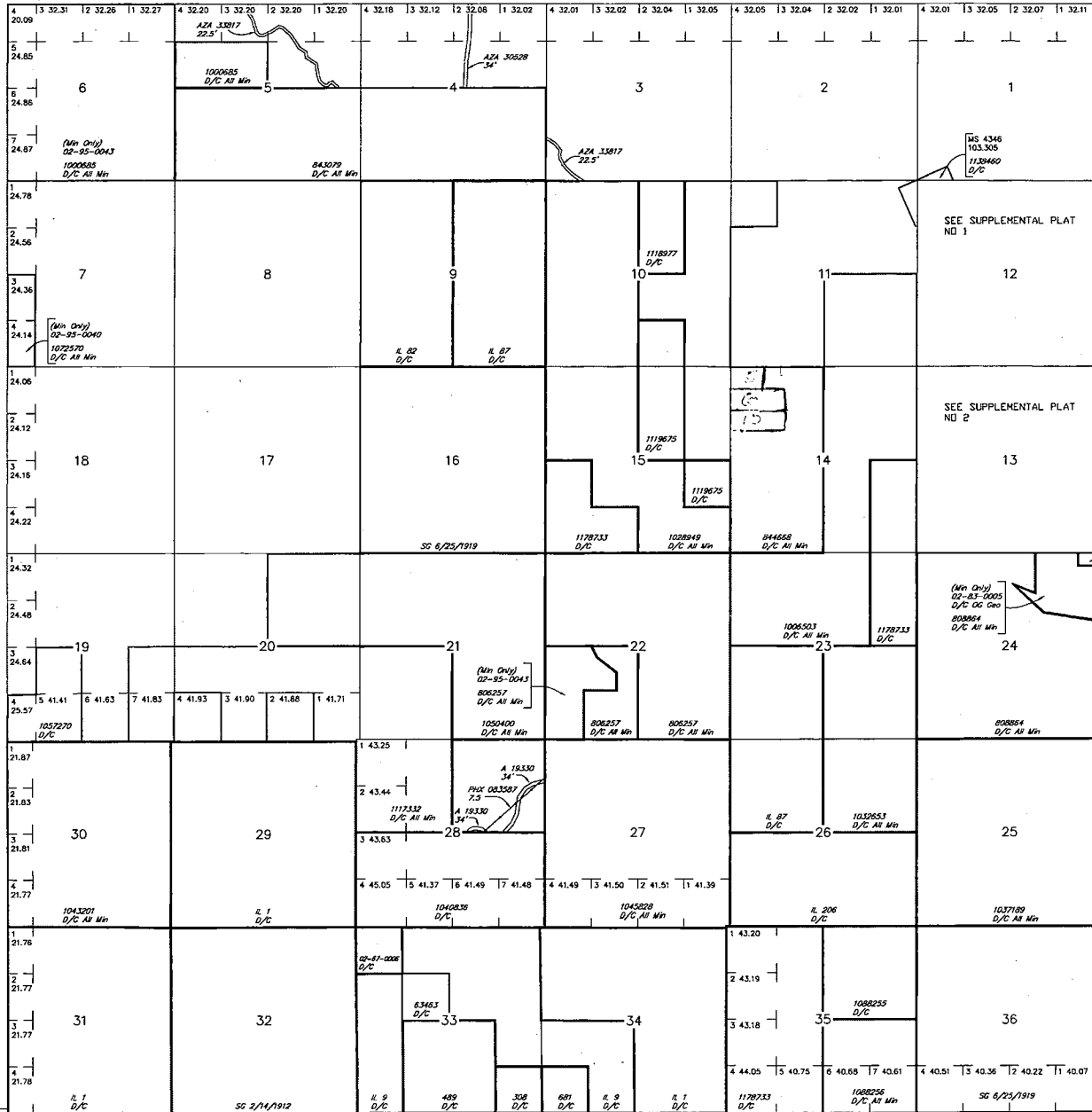
Pend Org Decode =

Total Rows Returned: 0

# TOWNSHIP 8 NORTH RANGE 1 WEST OF THE GILA AND SALT RIVER MERIDIAN, ARIZONA

YAVAPAI COUNTY  
HASSAYAMPA FIELD OFFICE

STATUS OF PUBLIC DOMAIN  
LAND AND MINERAL TITLES



MS 4170  
41.245  
1102914  
D/C

808864  
D/C All Min

INDEX TO SEGREGATED TRACTS				
RESURVEY TRACT NO	ORIGINAL SURVEY			SUBDIVISION
	T	R	SEC	

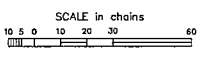
FOR ORDERS AFFECTING DISPOSAL OR USE OF UNIDENTIFIED LANDS WITHDRAWN FOR CLASSIFICATION, MINERALS, WATER AND/OR OTHER PUBLIC PURPOSES, REFER TO INDEX OF MISCELLANEOUS DOCUMENTS

*Grazing Dist No 2*  
*MDS 206 NE*  
*02-95-0040 (Min Only)*  
Sec 32: All that part Lot 1, E1/2W1/2, E1/2 lying North of a fence along the South of Buckhorn Wash and Castle Creek  
*02-95-0043 (Min Only)*  
Sec 21: 1W1/2, SE1/4 less and excepting M&B in NE1/4

T 8N  
R 1E  
Lot  
Long

33°58'57"N  
112°18'29"W

CURRENT TO	TA	GSR Mer
5-8-2014	ACAD	T 8 N R 1 W



**WARNING STATEMENT**  
This plat is the Bureau's Record of Title, and should be used only as a graphic display of the township survey data. Records herein do not reflect title changes which may have been effected by related movements of rivers or other bodies of water. Refer to the cadastral surveys for official survey information.

R 2W  
T 7N

# The United States of America,

To all to whom these presents shall come, Greeting:

WHEREAS, a Certificate of the Register of the Land Office at **Phoenix, Arizona,** has been deposited in the General Land Office, whereby it appears that, pursuant to the Act of Congress of May 20, 1862, "To Secure Homesteads to Actual Settlers on the Public Domain," and the acts supplemental thereto, the claim of **Irving Gilbert**

has been established and duly consummated, in conformity to law, for the **east half of the east half and the northwest quarter of the southeast quarter of Section ten, the northwest quarter of the northwest quarter of Section eleven, the east half of the northeast quarter of Section fifteen and the west half of Section fourteen** in Township eight north of Range one west of the Gila and Salt River Meridian, Arizona, containing **six hundred forty acres,**

according to the Official Plat of the Survey of the said Land, returned to the GENERAL LAND OFFICE by the Surveyor-General:

NOW KNOW YE, That there is, therefore, granted by the UNITED STATES unto the said claimant the tract of Land above described; TO HAVE AND TO HOLD the said tract of Land, with the appurtenances thereof, unto the said claimant and to the heirs and assigns of the said claimant forever; subject to any vested and accrued water rights for mining, agricultural, manufacturing, or other purposes, and rights to ditches and reservoirs used in connection with such water rights, as may be recognized and acknowledged by the local customs, laws, and decisions of courts; and there is reserved from the lands hereby granted, a right of way thereon for ditches or canals constructed by the authority of the United States. Excepting and reserving, however, to the United States all the coal and other minerals in the lands so entered and patented, together with the right to prospect for, mine, and remove the same pursuant to the provisions and limitations of the Act of December 29, 1916 (39 Stat., 862).

IN TESTIMONY WHEREOF, I, **Warren G. Harding,**

President of the United States of America, have caused these letters to be made Patent, and the seal of the General Land Office to be hereunto affixed.

GIVEN under my hand, in the District of Columbia, the **TWENTY-THIRD**

(SEAL.)

day of **JANUARY** in the year of our Lord one thousand nine hundred and **TWENTY-TWO** and of the Independence of the United States the one hundred and **FORTY-SIXTH.**

By the President:

By

*Warren G. Harding*  
*Viola G. Coughlin*, Secretary.  
*W. P. LeRoy*  
 Recorder of the General Land Office.



ROY E. STEPHENS  
3499 STRATFIELD DR,  
~~ALLANTON, VA 22819~~  
BROOKFIELD, VA 22819

BLM AZ STATE OFFICE

2017 DEC 18 P 2:35

PHOENIX, ARIZONA

30319

CERTIFIED MAIL®



7016 3560 0000 9387 0410

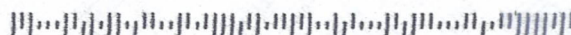
\$7.29<sup>0</sup>  
US POSTAGE  
FIRST-CLASS



071500867063  
30319  
800927205

BUREAU OF LAND MANAGEMENT  
ONE NORTH CENTRAL AVE. STE 800  
PHOENIX, AZ. 85004-4427

85004-442700



PLACE STICKER AT TOP OF ENVELOPE TO THE RIGHT  
OF THE RETURN ADDRESS. FOLD AT DOTTED LINE